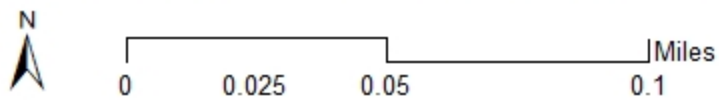




Cascade River North Conservation Area



This map was produced by Skagit Land Trust (SLT) staff. Boundary lines are approximate and determined based on Skagit County GIS records, property records and GPS points collected in the field by SLT. Aerial imagery is from 2015.

Legend

-  FP_ConservationAreas
-  CE_ProtectedArea

