



Celebrate Earth Day with Skagit Land Trust!




iNaturalist



SKAGIT LAND TRUST
Saving Land for Tomorrow


Why?

- Help Skagit Land Trust create species lists for Trust properties
- Contribute to the large data set gathered by amateur naturalists from around the world
- Fun activity that can be done with family & friends
- Learn more about nature in Skagit County



How?

- Iphone
- Android
- Camera/Computer





50 Observations



Struthiopteris spicant

3 wk. ago

Bellingham, WA 98229, U...



Digitalis purpurea

3 wk. ago

Bellingham, WA 98229, U...



Ribes lacustre

3 wk. ago

Bellingham, WA 98229, U...



Sambucus

3 wk. ago

Bellingham, WA 98229, U...



Symphoricarpos albus

3 wk. ago

Skagit County, WA, USA



Cardamine nuttallii

3 wk. ago

Marblemount Conservati...



Family Castoridae

3 wk. ago

How to add observations with your Iphone

Click Observe



Explore



Activity



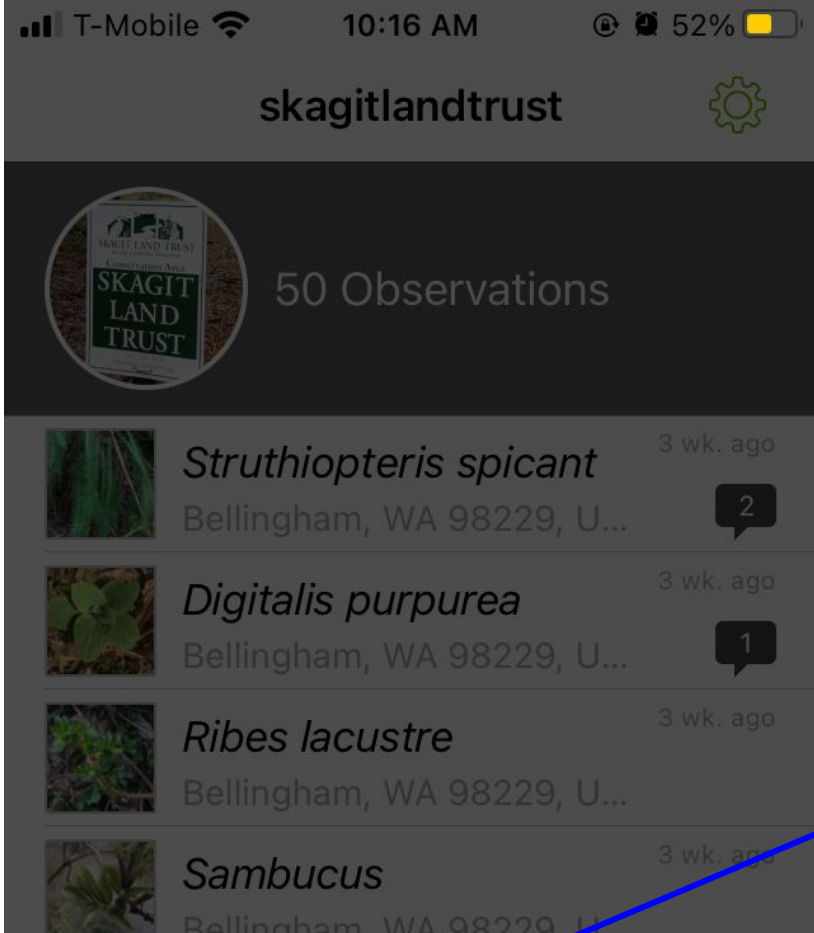
Observe



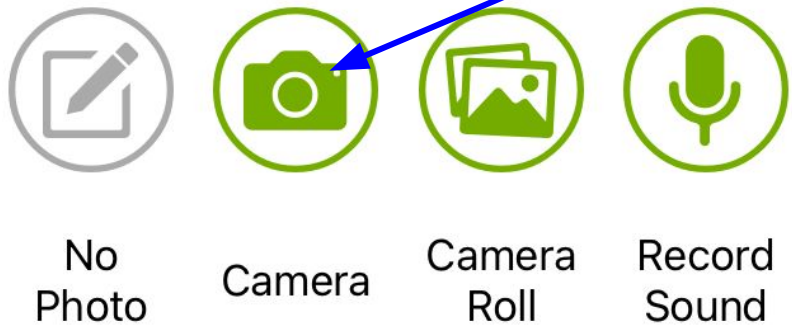
Me

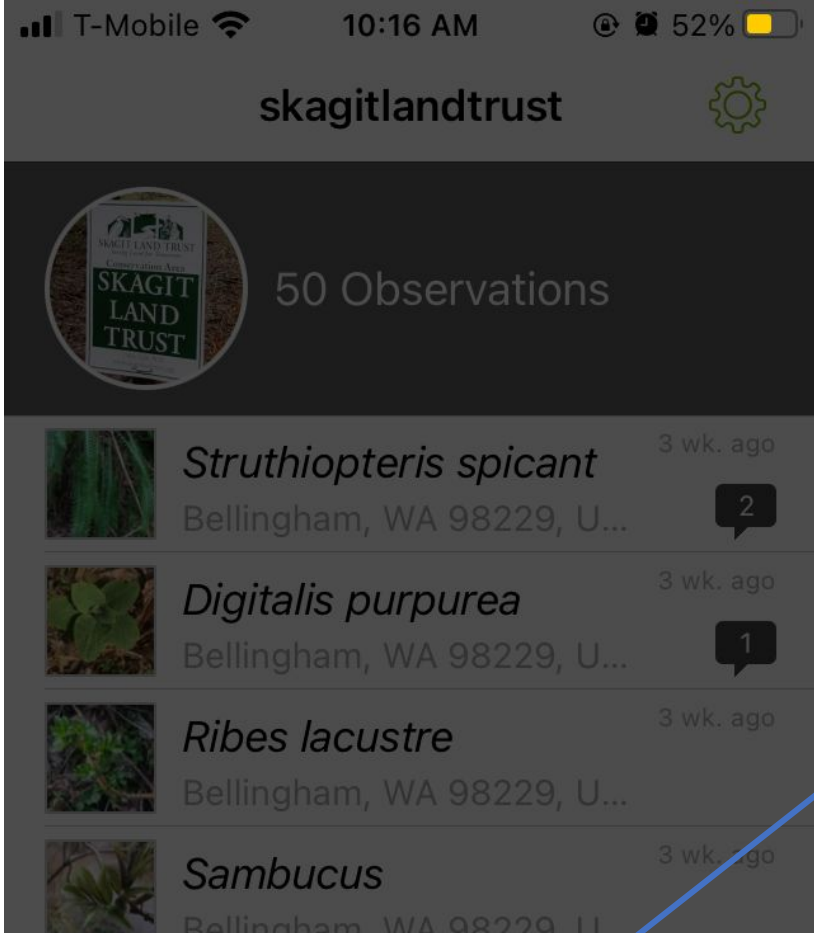


More



Take photo

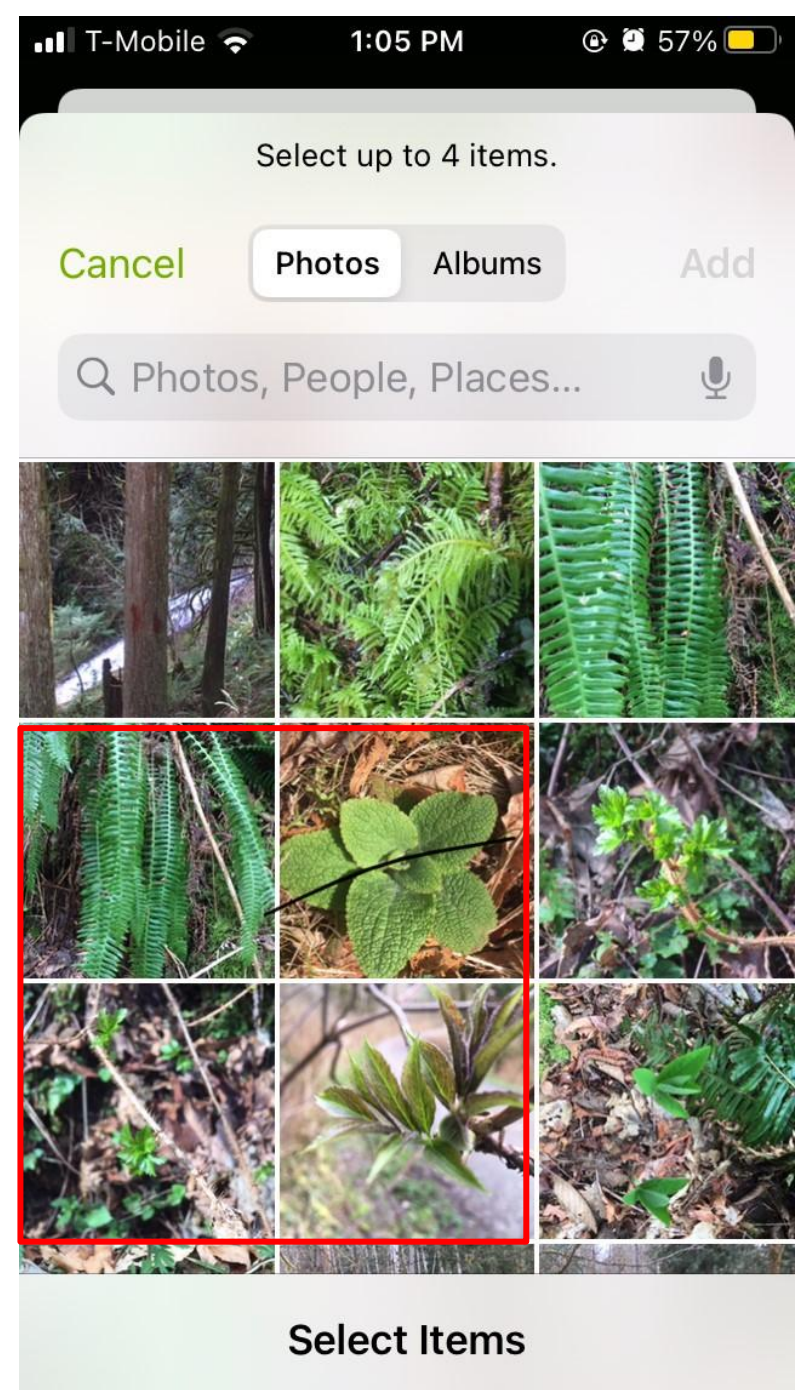


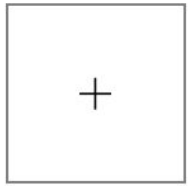


Choose from photos on phone



Up to four photos at a time





Default



What did you see?

View suggestions



Notes...



4/21/21, 10:17 AM



No location

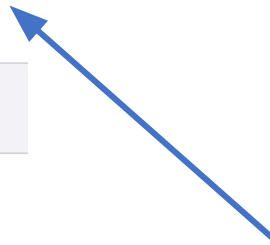



Geoprivacy



SHARE

Suggested species



Click here to get id suggestions

< Details



Look up a species by name

WE'RE PRETTY SURE THIS IS IN THE GENUS POLYSTICHUM.



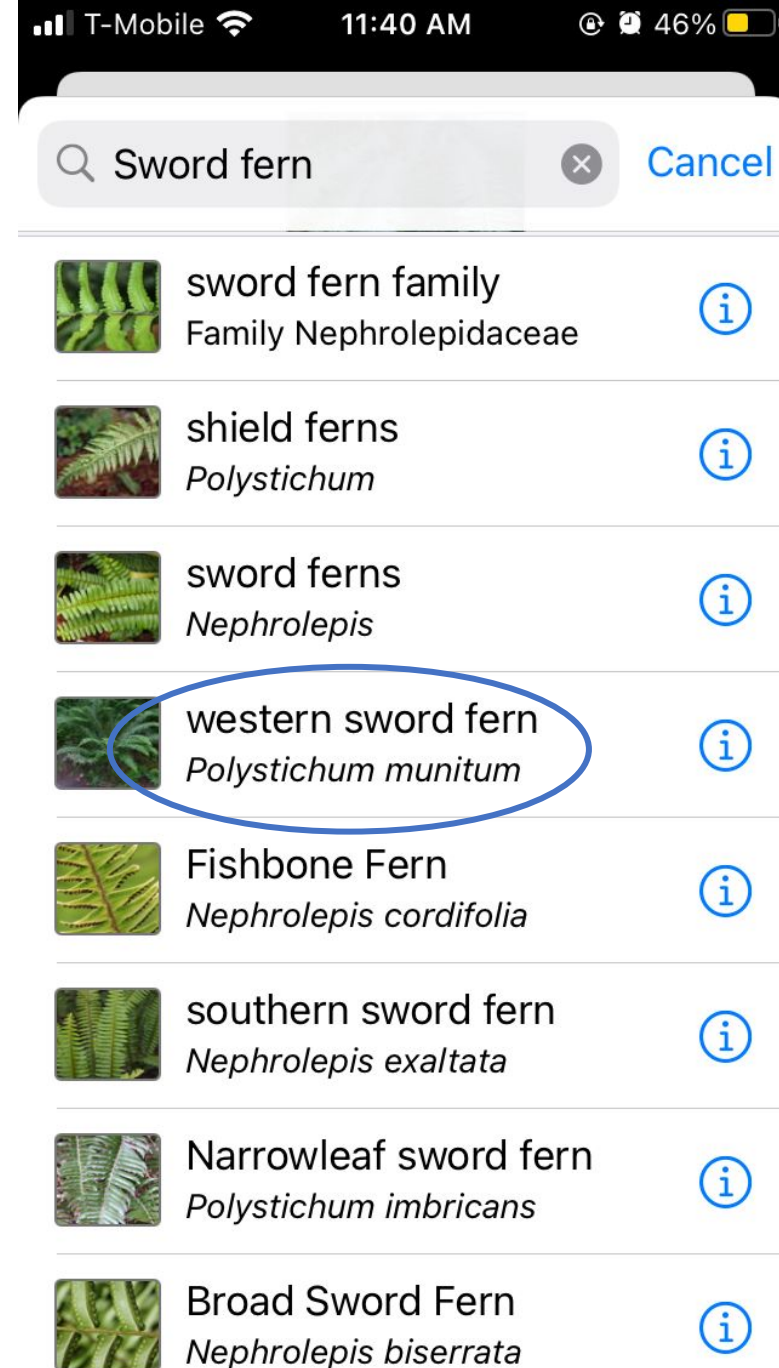
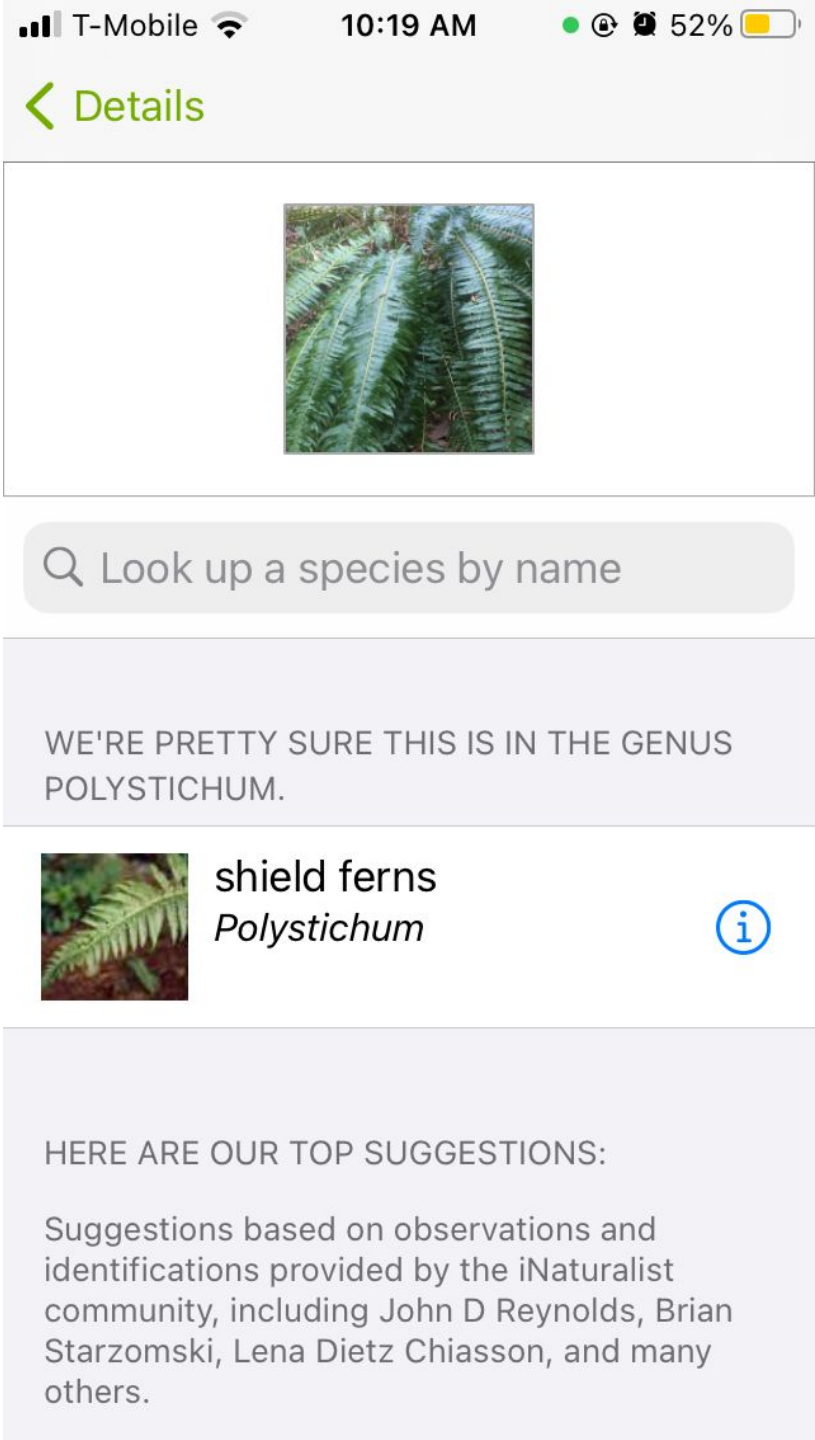
shield ferns
Polystichum



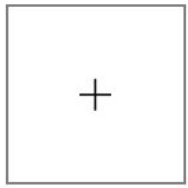
HERE ARE OUR TOP SUGGESTIONS:

Suggestions based on observations and identifications provided by the iNaturalist community, including John D Reynolds, Brian Starzomski, Lena Dietz Chiasson, and many others.

What if you know what the species is?



Type in the species name



Default

What did you see? View suggestions

Notes...


4/21/21, 10:17 AM

No location

Geoprivacy

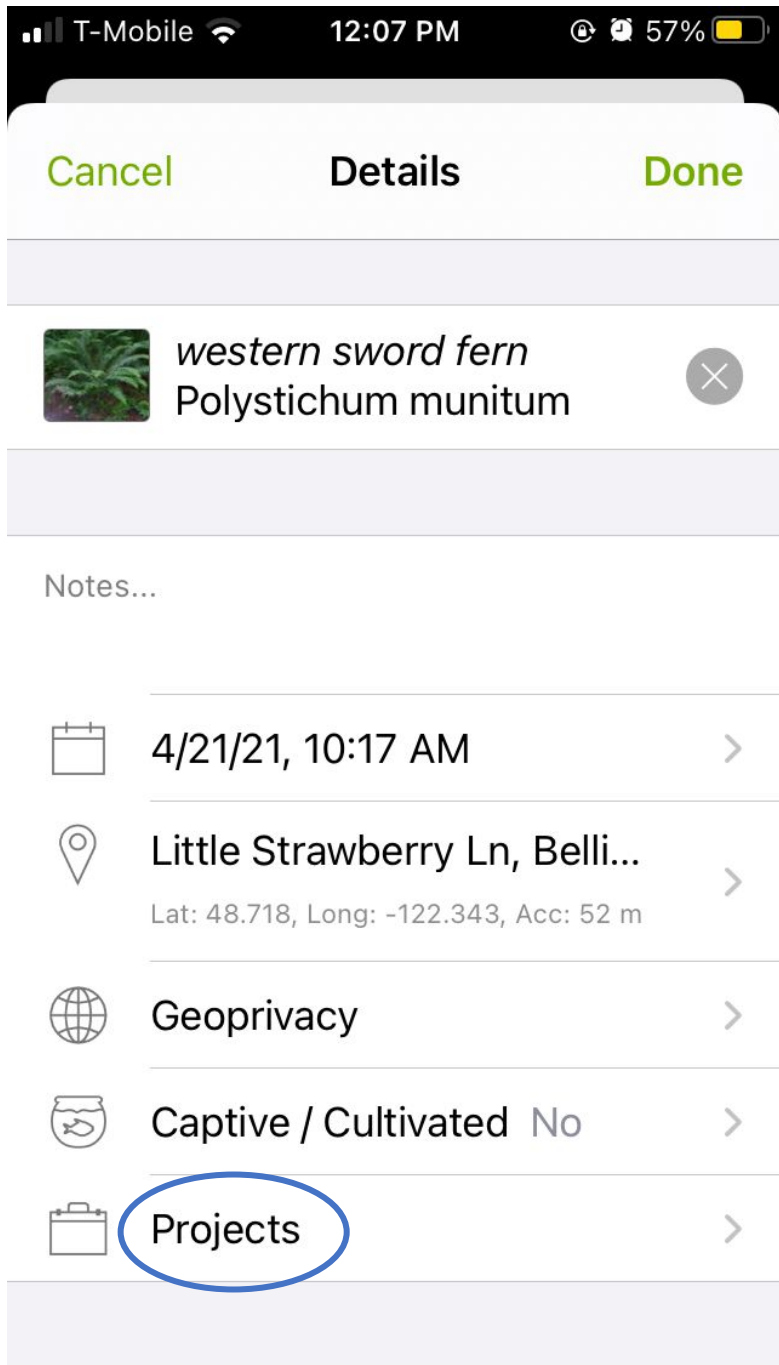
SHARE

Location
Location
Location

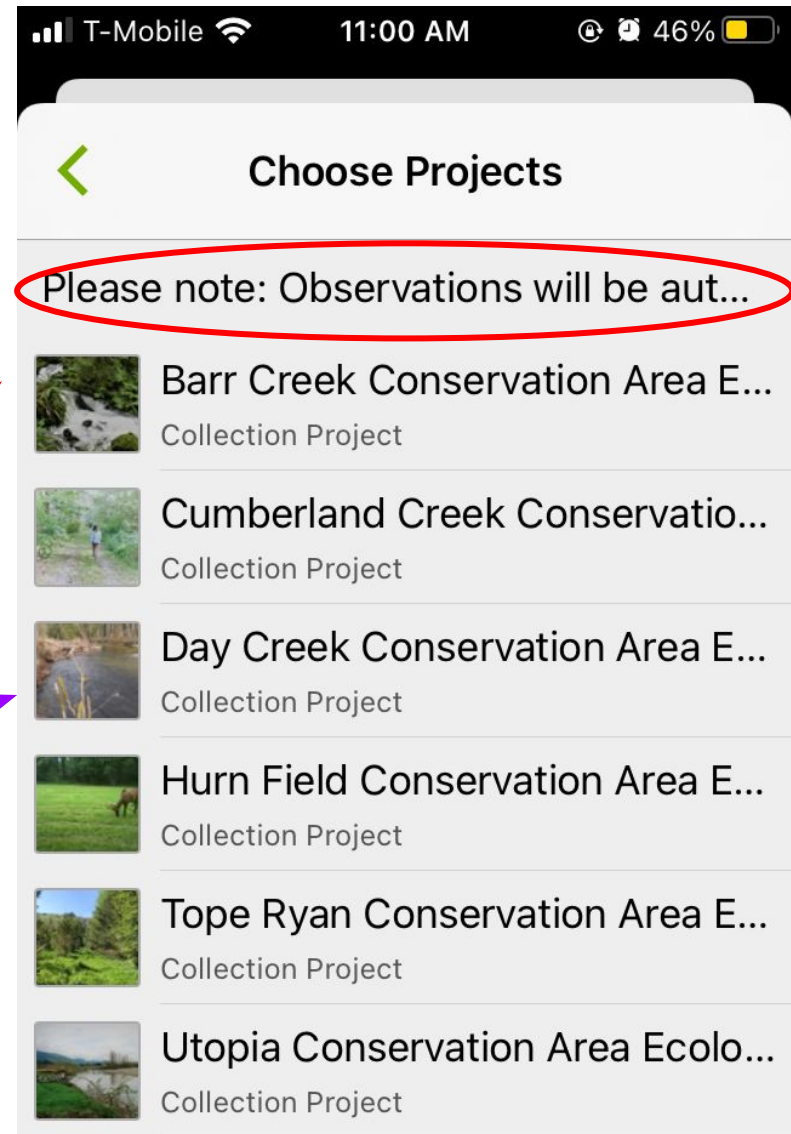


Share to sync



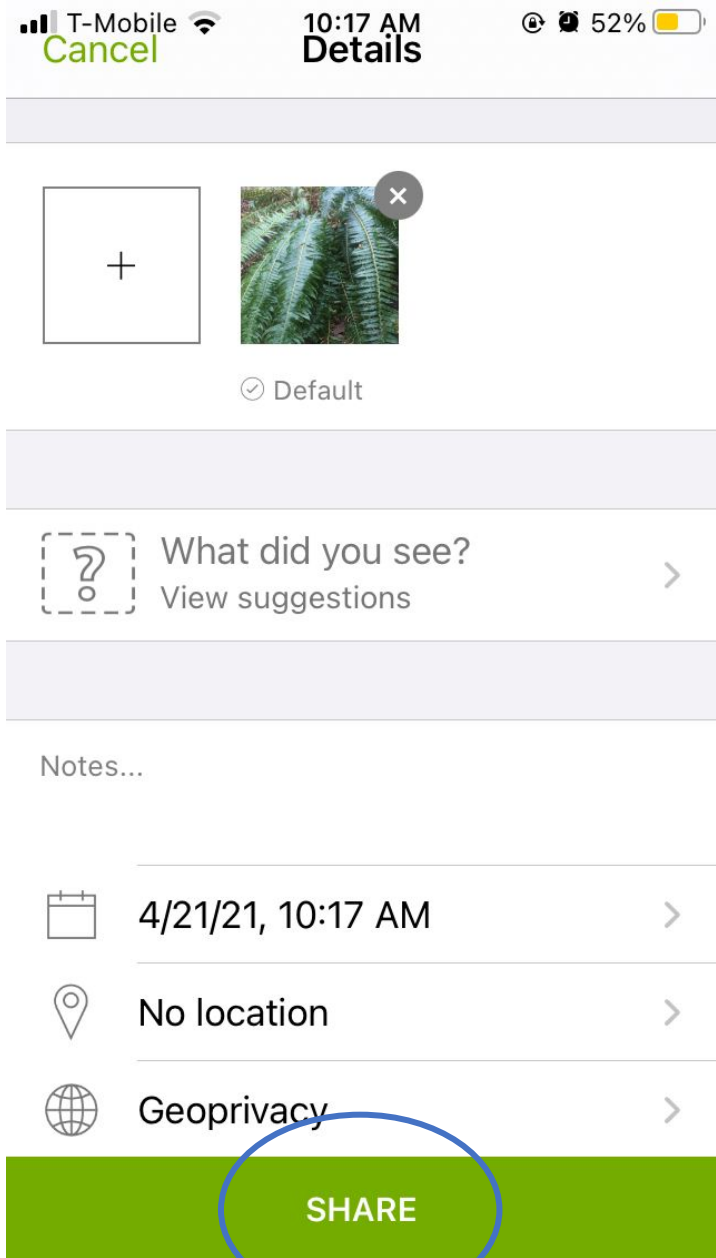


Please note: Observations will automatically be included in a collection project if they meet its requirements.


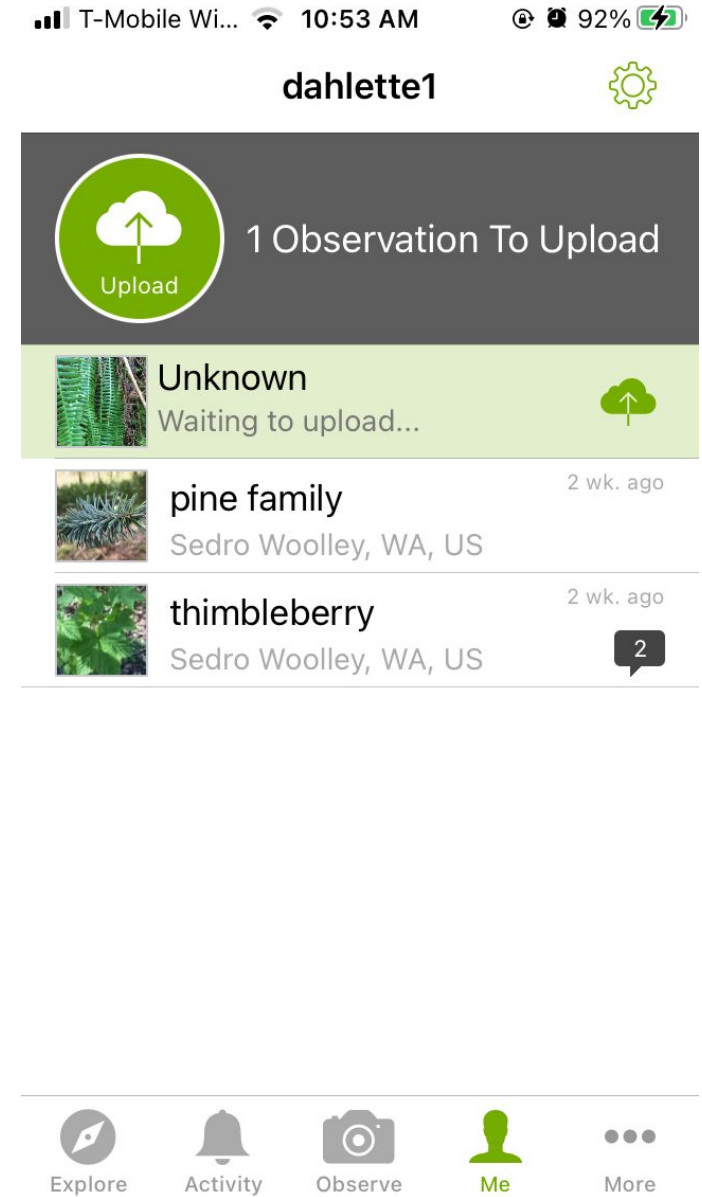


Your projects

Adding observations to a Project




Do I need to have internet connection to make observations?



dahlette1



 2 Observations



pine family

2 wk. ago

Sedro Woolley, WA, US



thimbleberry

2 wk. ago

Sedro Woolley, WA, US



Explore



Activity



Observe



Me



More

< dahlette1

Settings

About

APP SETTINGS

Change username >

Change email >

Autocomplete names



Automatic upload



Suggest species



Show common names



Show scientific names first



Prefer No Tracking



iNaturalist Network

iNaturalist >



Explore



Activity



Observe



Me



More

→ + Tap the observe button from the My Observations tab

How to add observations with your Android

Add one or more photos as evidence

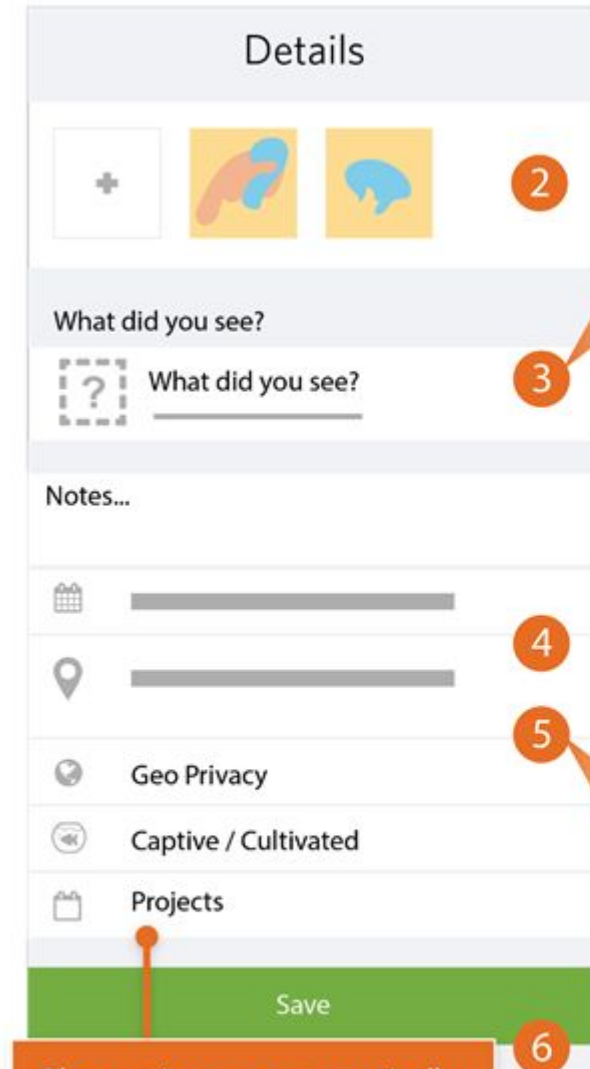
Choose what you saw

When you saw it should be added automatically

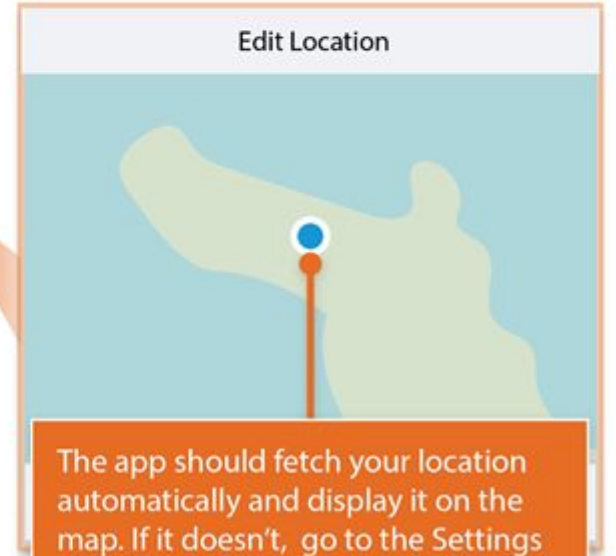
Where you saw it should be added automatically

Sync to share with the community

Save your observation



Choose one of the computer vision suggestions, search for something else, or type in a 'Placeholder' if offline

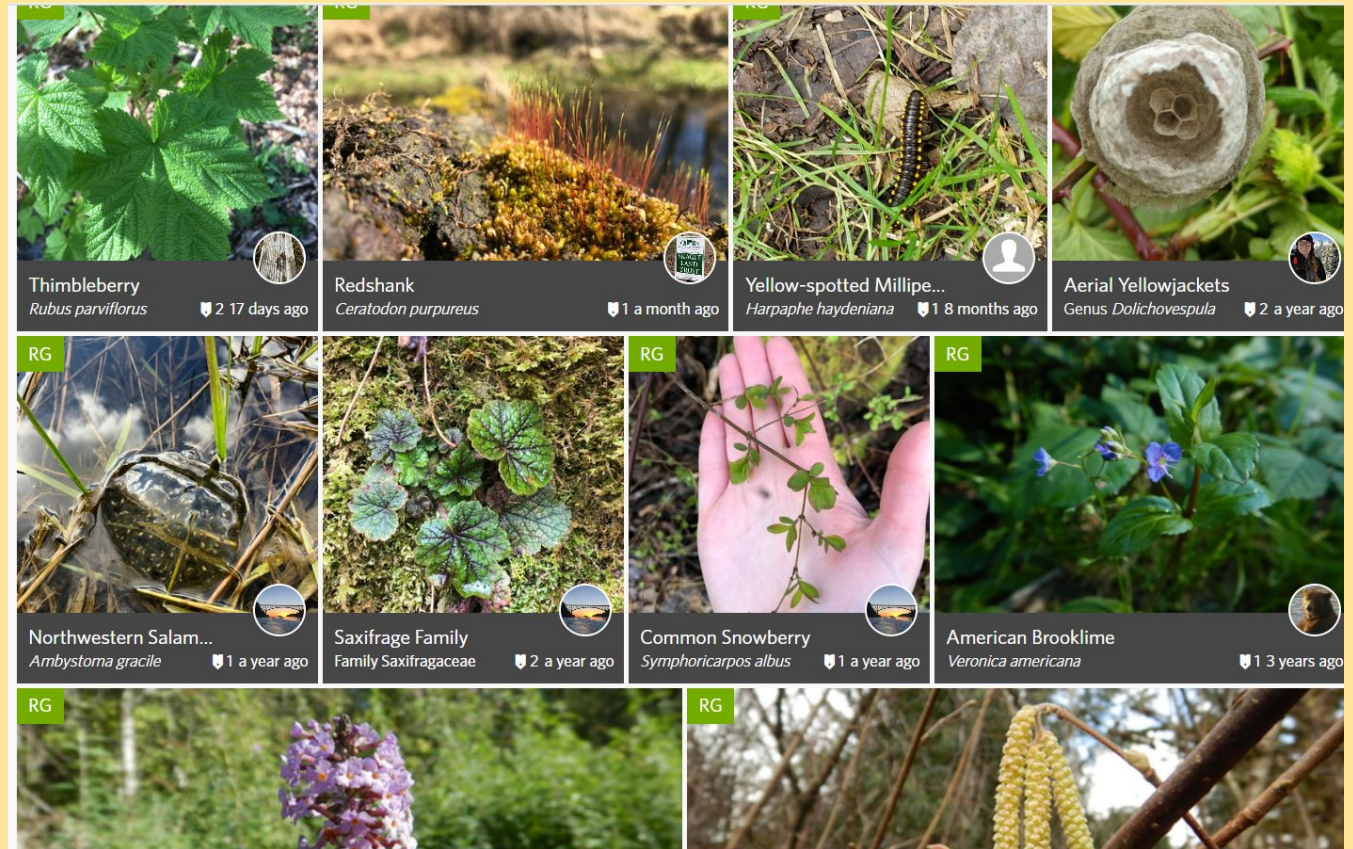


Observations are automatically counted by collection projects and can't be added manually

The app should fetch your location automatically and display it on the map. If it doesn't, go to the Settings app and tap Privacy to enable Location Services for iNaturalist



How to add observations with your camera/computer



Maintenance downtime scheduled for Thursday 8pm to 10pm PDT (see in your local time)



skagitlandtrust

- Home
- Profile
- Observations
- Edit Observations
- Calendar
- IDs
- Lists
- Journal
- Favorites
- Projects

- All Updates
- Your Content
- Following
- Real Time Discussions



coprinus added an identification to an observation by you

Apr 7



Himalayan Blackberry *Rubus bifrons*

skagitlandtrust | December 11, 2020 | 1 Research Grade

Lyman, WA, US (Google, OSM)

View Observation



coprinus added an identification

Apr 7



Himalayan Blackberry

(*Rubus bifrons*)

Agree?

+ Add Observations

Temporary limitations on places and taxon changes

In preparation for increased iNaturalist activity later this month during the City Nature Challenge, starting on April 26 we will temporarily restrict some features until May 10.

Read more »

Forum

What's your favourite method of insect collection?

01:32 PM


0


Nature Talk

+ Add - x Remove x Combine Duplicate Select All

Drag & drop some photos or sounds

or

Choose files 

More Import Options 

+ Add Remove Combine Duplicate Select All

Submit 2 observations

Editing 1 observation:

Details

Species name

Date

Location

Notes


Location is public

Captive / Cultivated

Tags

Projects

Fields




Species name

Date

Location

Notes



Species name

Date

Location

Notes



Utopia Conservation Area Ecological Survey

Utopia Conservation Area Ecological Survey



About

Members 1

Join us at Utopia Conservation Area! Although there isn't currently a developed trail through this 88-acre property, one of our kind neighbors keeps a path mowed to the Skagit River which is .6 miles from the gate. Follow the trail across Wiseman Creek and through several areas of restoration plantings. Follow the link for directions

[Read More >](#)

[Your Membership](#)

[Edit Project](#)

[Project Journal](#)

Overview

3 OBSERVATIONS

3 SPECIES

1 IDENTIFIER

3 OBSERVERS

[Stats](#)

Recent Observations [➔](#)

[View All](#)



Beavers
Family Castoridae

19 days ago



Red-berried Elder

Sambucus racemosa 1 1 a year ago



Coastal Hedge-Nettle

Stachys chamissonis 2 years ago

inaturalist.org/projects/barr-creek-conservation-area-ecological-survey

Barr Creek Conservation Area Ecological Survey

About Members 4

Join us at Barr Creek Conservation Area, owned and managed by Skagit Land Trust! The Conservation Area totals 44.35 acres which includes over 100 feet of Barr Creek flowing through this property. Barr Creek - also known as Swift Creek - flows from Sauk Lake across the northwest corner of the property. Less than a mile

Read More Your Membership

Edit Project Project Journal

Overview **5** OBSERVATIONS **5** SPECIES **2** IDENTIFIERS **1** OBSERVER Stats

Recent Observations View All

- Western Sword Fern *Polystichum munitum* 19 days ago
- Redwood Violet *Viola sempervirens* 9 days ago
- Pacific Trillium *Trillium ovatum* 19 days ago
- Thimbleberry *Rubus parviflorus* 9 days ago



inaturalist.org/projects/hurn-field-conservation-area-ecological-survey

Hurn Field Conservation Area Ecological Survey

About Members 3

Join us at Hurn Field Conservation Area! You have likely driven by this property many times on your way up river. Stop at the Hurn Field Wildlife viewing pull off and see if you can spot any elk! If you do happen to see elk in the field, please remain in the parking pull off as not to disturb them. Otherwise, you may venture out into the

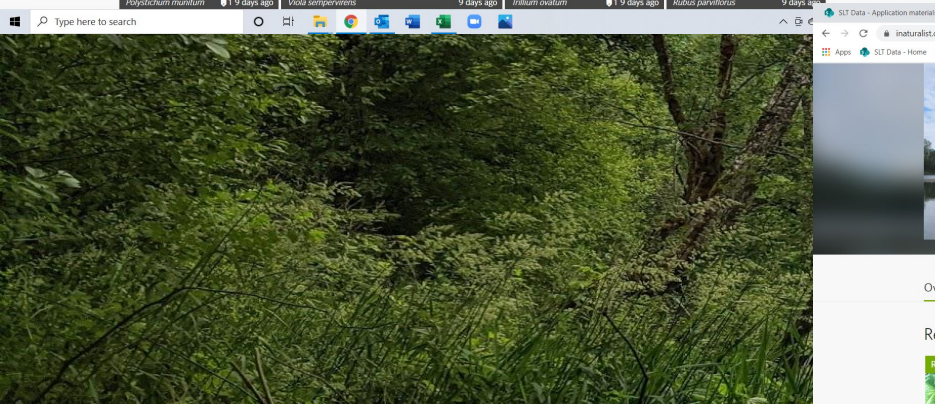
Read More Your Membership

Edit Project Project Journal

Overview **3** OBSERVATIONS **3** SPECIES **4** IDENTIFIERS **3** OBSERVERS Stats

Recent Observations View All

- Roosevelt Elk *Cervus canadensis ssp. roosevelti* 39 years ago
- Fringe Cups *Tellima grandiflora* 13 years ago
- Spiry Baskettail *Ephippa spinigera* 4 years ago



inaturalist.org/projects/cumberland-creek-conservation-area-ecological-survey

Cumberland Creek Conservation Area Ecological Survey

About Members 3

Join us at Cumberland Creek Conservation Area! Cumberland Creek features a network of walking trails throughout 271 acres. The property features wetlands, forest, and is right along the Skagit River. Follow the trails and see what evidence of wildlife you can find! Plants and wildlife that you observe at Cumberland Creek Conservation

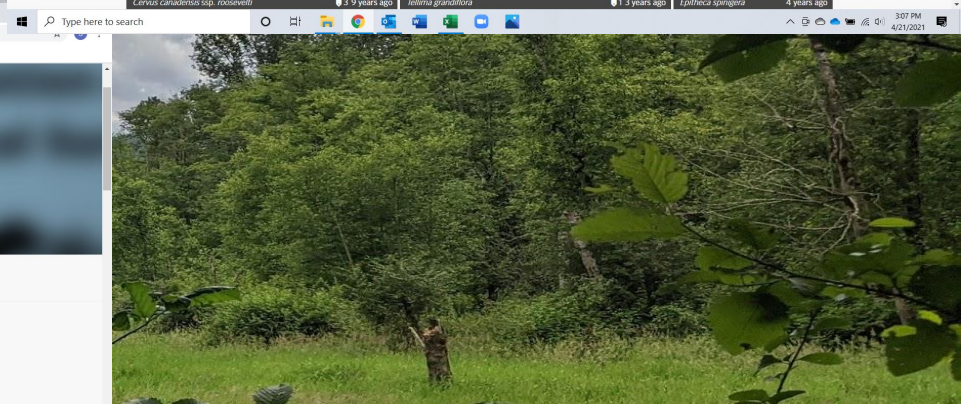
Read More Your Membership

Edit Project Project Journal

Overview **10** OBSERVATIONS **10** SPECIES **13** IDENTIFIERS **6** OBSERVERS Stats

Recent Observations View All

- Thimbleberry *Rubus parviflorus* 217 days ago
- Redshank *Cerastodum purpureus* 1 month ago
- Yellow-spotted Millipede *Haraphe haydeniana* 18 months ago
- Aerial Yellowjackets *Genus Dolichovespula* 2 a year ago



inaturalist.org/projects/tope-ryan-conservation-area-ecological-survey

Tope Ryan Conservation Area Ecological Survey

About Members 2

Join us at Tope Ryan Conservation Area! The Tope Ryan Conservation Area property protects over 20 acres of former agricultural land including 900 feet of shoreline along the Samish River north of Burlington. The property also contains native riparian forest and several acres of pasture. This is a great property for wildflowers and bird.

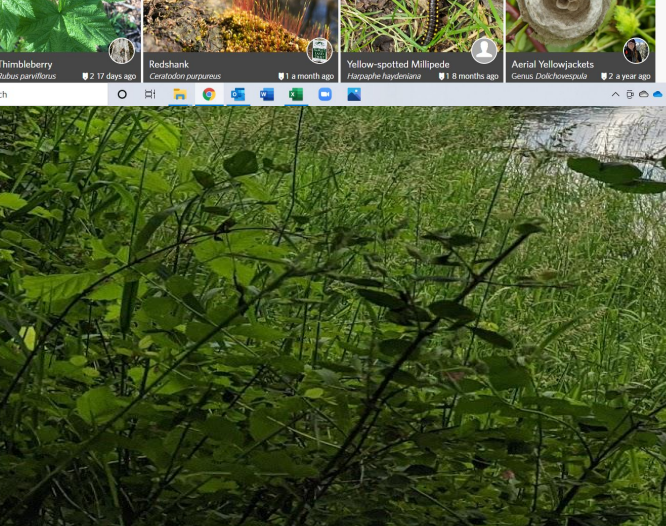
Read More Your Membership

Edit Project Project Journal

Overview **1** OBSERVATION **1** SPECIES **2** IDENTIFIERS **1** OBSERVER Stats

Recent Observations View All

- Tansy *Tanacetum vulgare* 27 months ago



inaturalist.org/projects/day-creek-conservation-area-ecological-survey

Day Creek Conservation Area Ecological Survey

About Members 2

Join us at Day Creek Conservation Area! This property totals over 60 acres and is owned and managed by Skagit Land Trust. Day Creek provides spawning habitat for chinook, coho, chum and pink salmon at different times during their life cycles. Skagit Land Trust recently acquired an addition to this property that is easily


Read More Your Membership

Edit Project Project Journal

Overview **0** OBSERVATIONS **0** SPECIES **0** IDENTIFIERS **0** OBSERVERS Stats

No observations yet. Check back soon!

skagitlandtrust



50 Observations

- Struthiopteris spicant* 3 wk. ago
Bellingham, WA 98229, U... 2
- Digitalis purpurea* 3 wk. ago
Bellingham, WA 98229, U... 1
- Ribes lacustre* 3 wk. ago
Bellingham, WA 98229, U...
- Sambucus* 3 wk. ago
Bellingham, WA 98229, U...
- Symphoricarpos albus* 3 wk. ago
Skagit County, WA, USA
- Cardamine nuttallii* 3 wk. ago
Marblemount Conservati...
- Family Castoridae 3 wk. ago

Explore Activity Observe Me More

How to join a Project

- Projects
- Guides

4:54 PM 13%


More Projects

Joined Featured Nearby

- 2018 WCAMP Amphibian Project
- Wildcat Reach - Whatcom Land Trust
- Washington Park Naturalists
- Kukutali Naturalists
- Bateman's Bioblitz Stoney Creek Park
- Conway School 6th grade
- Brooksdale Pollinator Garden
- Brooksdale Environmental

Explore Activity Observe Me More










T-Mobile 4:38 PM 13%



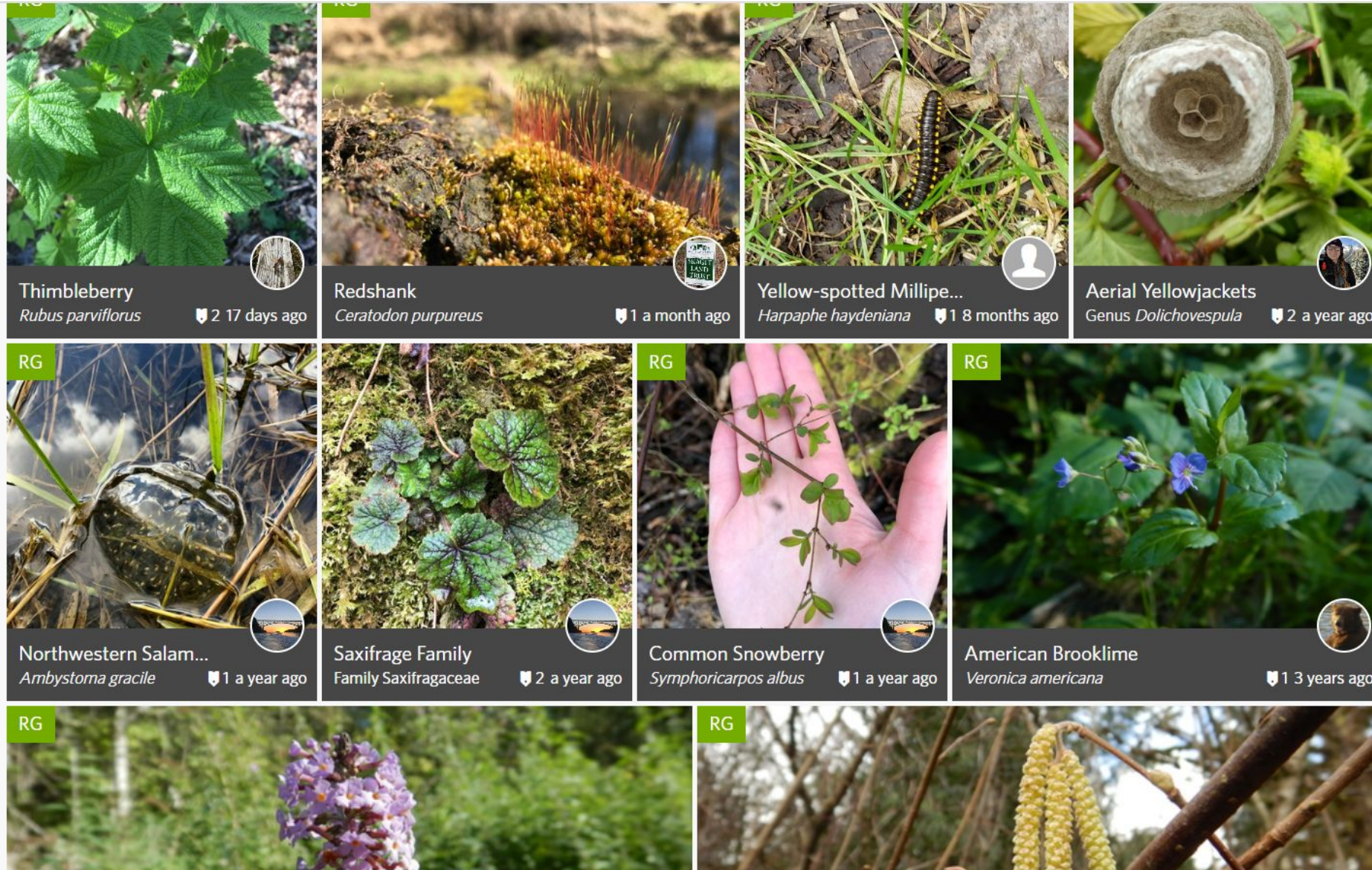
Cumberland Creek Conservat...

JOIN NEWS ABOUT

11 OBSERVATIONS 11 SPECIES 6 OBSERVERS 1 IDENT

 willow family	 thimbleberry	 Redshank
 Yellow-spotte...	 Aerial Yellowj...	 Northwestern...
 saxifrage family	 Common Sno...	 American bro...

How will Skagit Land Trust use these observations?



File Home Insert Page Layout Formulas Data Review View Help

Clipboard: Paste, Cut, Copy, Format Painter

Font: Calibri, 11, Bold, Italic, Underline, Text Color, Background Color

Alignment: Wrap Text, Merge & Center

Number: General, Currency, Percentage, Decimals

Styles: Conditional Formatting, Format as Table, Cell Styles

Cells: Insert, Delete, Format

Editing: AutoSum, Fill, Clear, Sort & Filter, Find & Select

Analysis: Analyze Data, Sensitivity

	A	B	C	D	E	F	G	H	I	J	K	L	M	N	O	P	Q	R
1	id	observed_on	time_observed_at	user_login	created_at	quality_grade	tag_list	description	place_guess	latitude	longitude	species_guess	scientific_name	common_name	iconic_tax	taxon_id		
2	11254432	2/9/2018	2018-02-09 21:51:2	mikefitz	2018-04-2	research	Wildflower		Washingto	48.51425	-121.997	beaked hazelnut	Corylus cornuta	beaked hazelnut	Plantae	53374		
3	19837277	10/6/2018	2018-10-06 19:56:0	mikefitz	2019-01-2	research			Skagit Cou	48.51646	-122.006	Butterfly bush	Buddleja davidii	Butterfly bush	Plantae	75916		
4	19837278	10/6/2018	2018-10-06 19:58:0	mikefitz	2019-01-2	research			Skagit Cou	48.51693	-122.007	American brooklime	Veronica americana	American brooklime	Plantae	57277		
5	39845678	3/11/2020	2020-03-11 17:43:1	aweaver08	2020-03-1	research			Sedro Woc	48.51785	-122.004	Common Snowberry	Symphoricarpos albus	Common Snowberry	Plantae	48523		
6	39861471	3/11/2020	2020-03-11 17:50:5	aweaver08	2020-03-1	needs_id			Sedro Woc	48.51912	-122.003	saxifrage family	Saxifragaceae	saxifrage family	Plantae	48386		
7	39861976	3/11/2020	2020-03-11 18:17:4	aweaver08	2020-03-1	research			Sedro Woc	48.51641	-122.007	Northwestern Salamander	Ambystoma gracile	Northwestern Salamander	Amphibia	26747		
8	46163980	5/16/2020	2020-05-16 19:05:4	toriwood	2020-05-1	needs_id			Sedro-Woc	48.51643	-122.006	Aerial Yellowjackets	Dolichovespula	Aerial Yellowjackets	Insecta	52912		
9	58392675	9/1/2020	2020-09-01 16:01:3	mcmgownsn	2020-09-0	research			Sedro-Woc	48.51673	-122.005	Yellow-spotted Millipede	Harpaphe haydeniana	Yellow-spotted Millipede	Animalia	47737		
10	72239174	3/25/2021	2021-03-25 18:48:0	skagitland	2021-03-2	research		Cumberland	Sedro Woc	48.51707	-122.008	Redshank	Ceratodon purpureus	Redshank	Plantae	123117		
11	74173164	4/4/2021	2021-04-04 23:42:4	dahlette1	2021-04-1	research			Sedro Woc	48.51758	-122.002	thimbleberry	Rubus parviflorus	thimbleberry	Plantae	51646		
12																		
13																		
14																		
15																		
16																		
17																		
18																		
19																		
20																		
21																		
22																		
23																		
24																		
25																		
26																		
27																		
28																		
29																		

What else can I do with iNaturalist?

- Join more Projects
- Explore Observations
- Create a Life List
- Become an Identifier
- Add the Seek app to make observations with children

Now go out and explore!





Celebrate Earth Day with Skagit Land Trust!



Questions?

Stacy Dahl Volunteer and Education Programs Coordinator
stacyd@skagitlandtrust.org

Abby Weaver 2020-2021 AmeriCorps
Stewardship Specialist
americorps.stewardship@skagitlandtrust.org

Skagit Land Trust
P.O.Box 1017
Mount Vernon, WA 92873
(360)428-7878